

Legend

- Proposed Overhead Cable Route
- Proposed Underground Cable Route
- Proposed Cable Poles
- 1km Radii
- 5km Study Area

Cumulative Windfarm Status

09/11/2021

- Operational
- Consented
- Appeal / Application

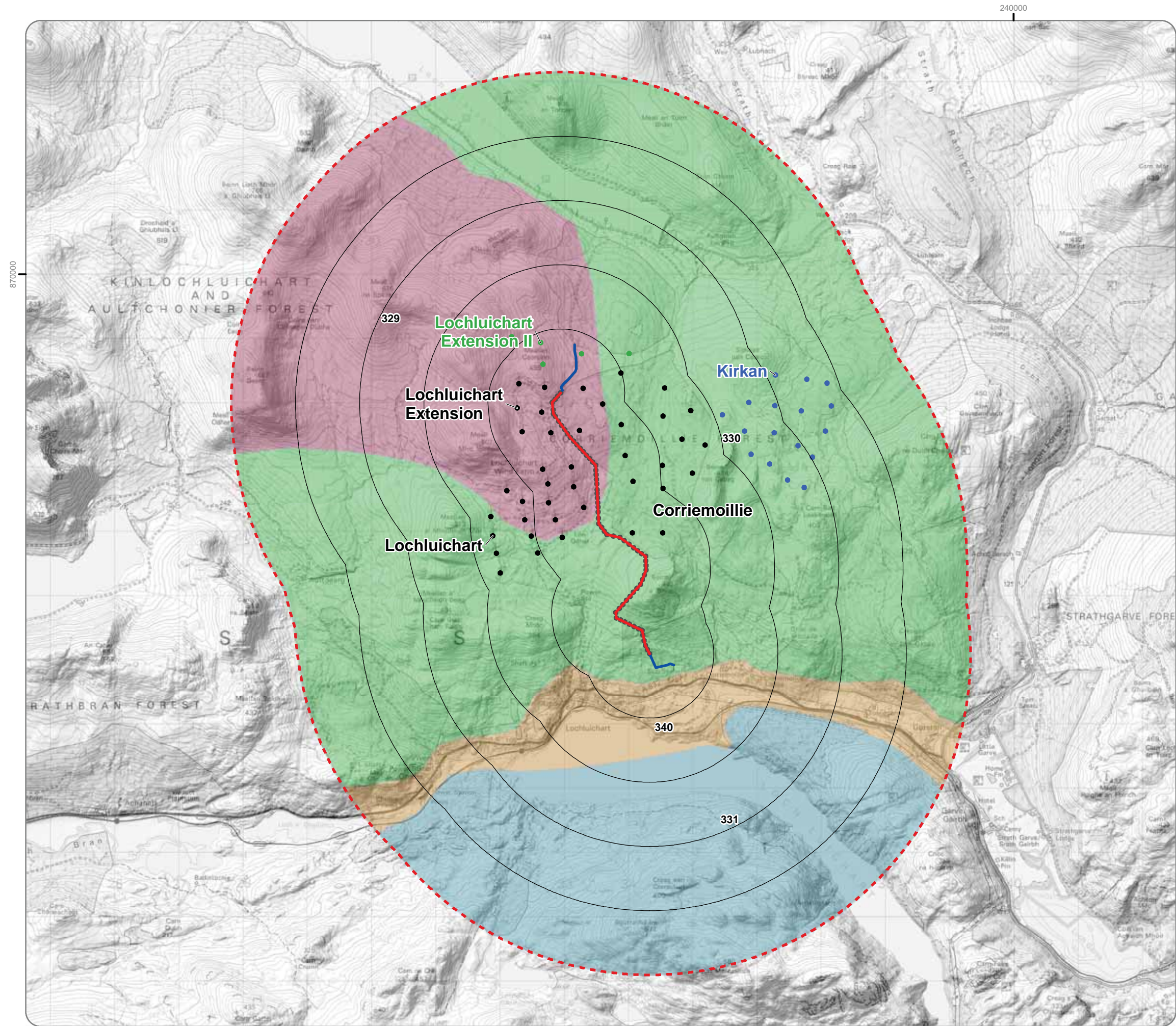


**LOCHLUICHART WIND FARM
EXTENSION II S37 APPLICATION**






Figure 1
Site and Study Area

Ref No: 211628	Created By: SH	Rev No: 1
Scale: 1:60,000	Drawing Size: A3	Date: 20/12/2021
Coordinate System: BNG OS GB 1936 Datum		








Legend

-  Proposed Overhead Cable Route
-  Proposed Underground Cable Route
-  Proposed Cable Poles
-  1km Radii
-  5km Study Area





Cumulative Windfarm Status


(09/11/2021)

-  Operational
-  Consented
-  Appeal / Application

Landscape Character Types

Source: NatureScot Landscape Character Assessment 2019

-  329. Rounded Mountain Massif
-  330. Rounded Hills and Moorland Slopes - Ross & Cromarty
-  331. Rounded Rocky Hills - Ross & Cromarty
-  340. Strath - Ross & Cromarty

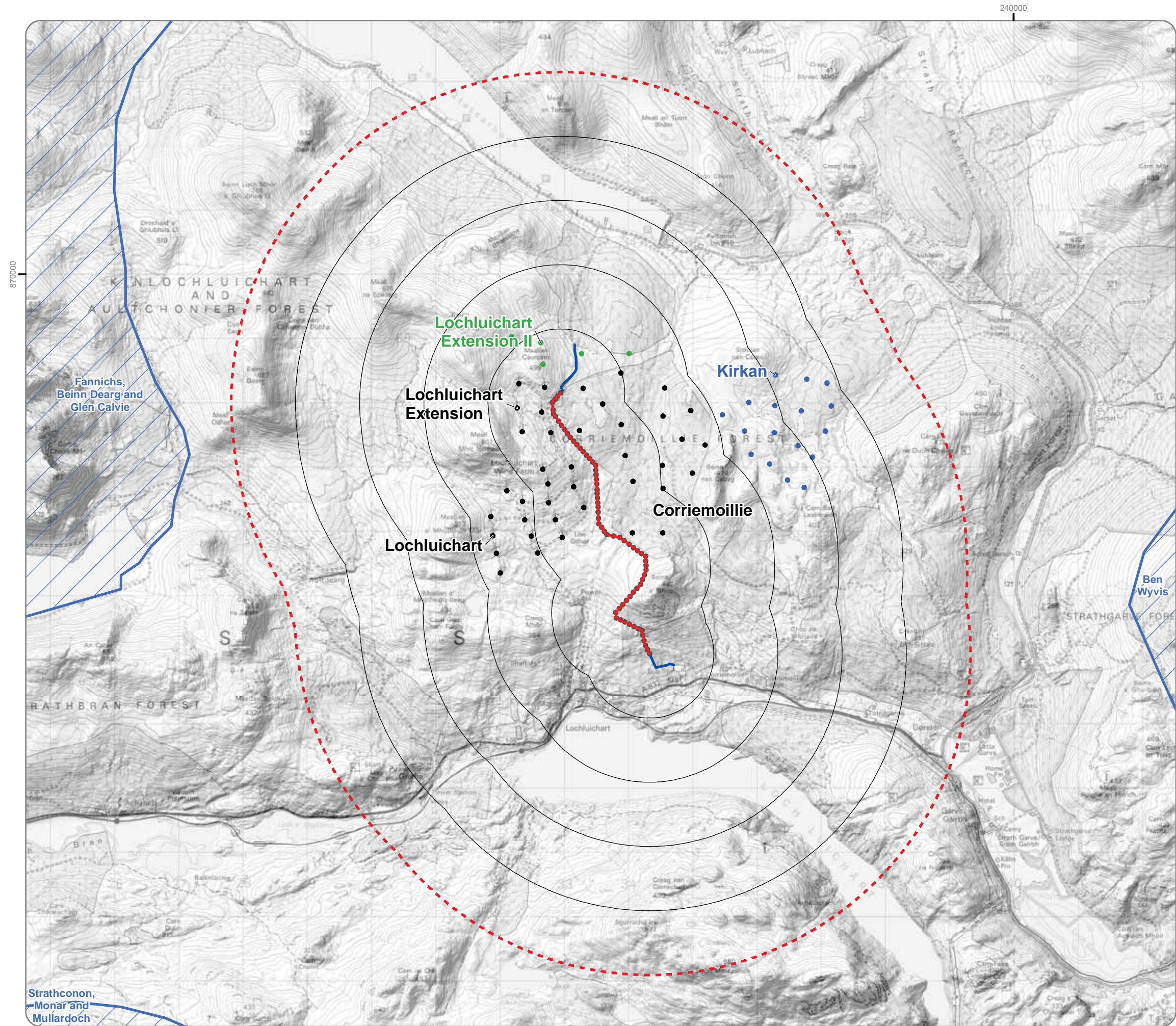


**LOCHLUICHART WIND FARM
EXTENSION II S37 APPLICATION**

Figure 2
Landscape Character Types

Ref No: 211628	Created By: SH	Rev No: 1
Scale: 1:60,000	Drawing Size: A3	Date: 20/12/2021
Coordinate System: BNG OS GB 1936 Datum		





Legend

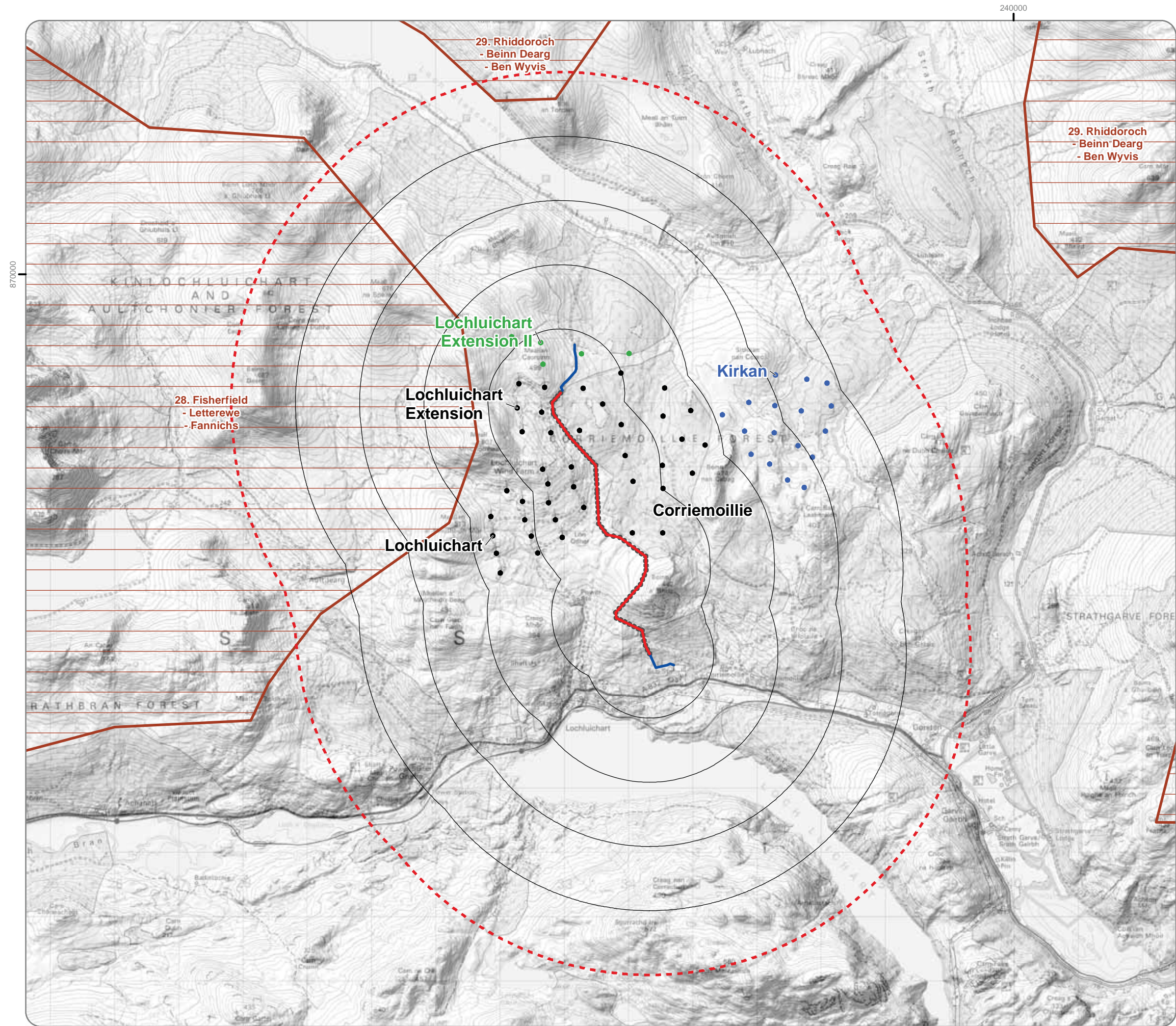
- Proposed Overhead Cable Route
- Proposed Underground Cable Route
- Proposed Cable Poles
- 1km Radii
- 5km Study Area
- Cumulative Windfarm Status (09/11/2021)
 - Operational
 - Consented
 - Appeal / Application
- Highland Special Landscape Area



**LOCHLUICHART WIND FARM
EXTENSION II S37 APPLICATION**

Figure 3
Landscape Designations

Ref No: 211628	Created By: SH	Rev No: 1
Scale: 1:60,000	Drawing Size: A3	Date: 20/12/2021
Coordinate System: BNG OS GB 1936 Datum		



Legend

- Proposed Overhead Cable Route
- Proposed Underground Cable Route
- Proposed Cable Poles
- 1km Radii
- 5km Study Area
- Cumulative Windfarm Status (09/11/2021)
 - Operational
 - Consented
 - Appeal / Application
- Wild Land Area

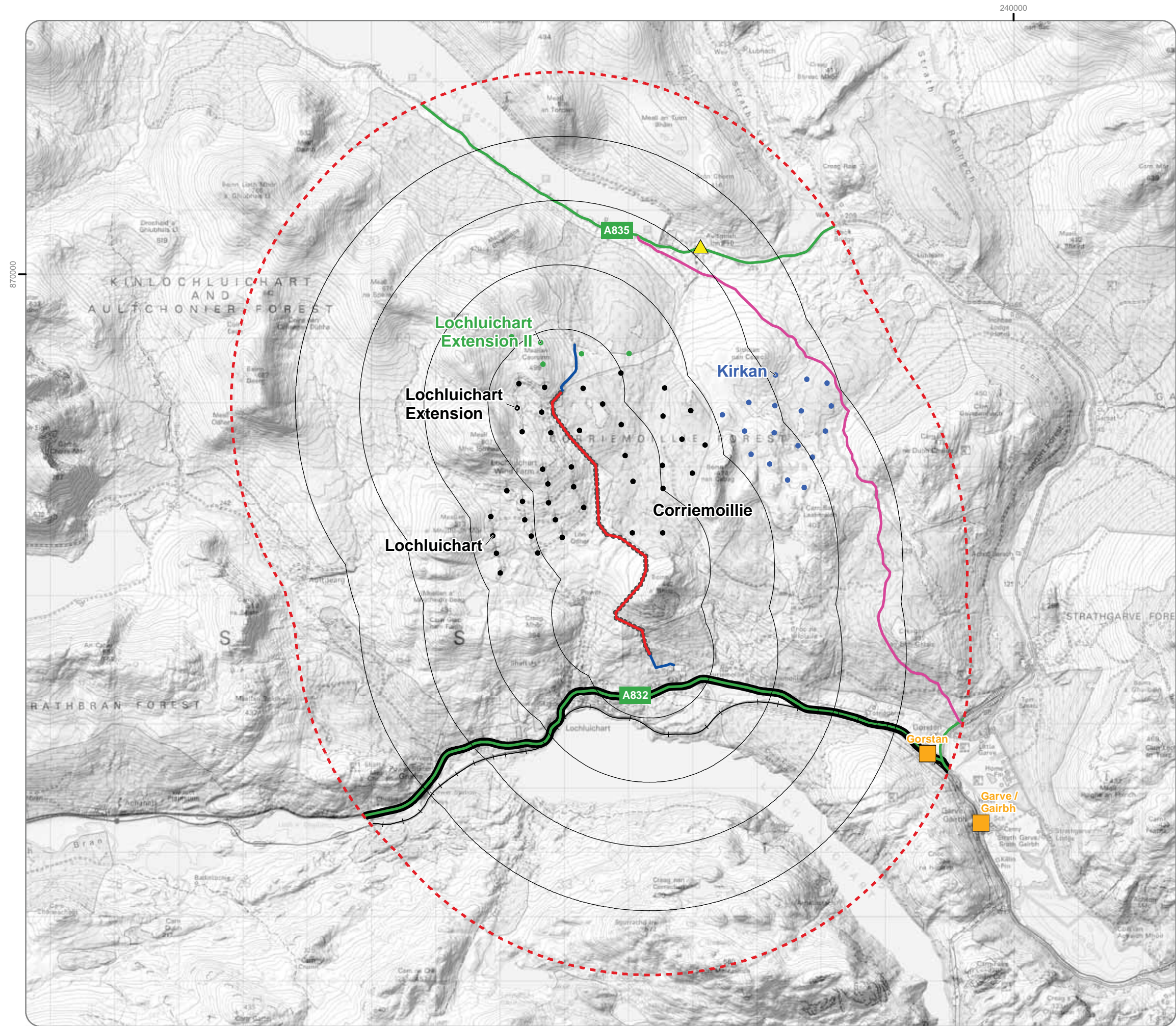


**LOCHLUICHART WIND FARM
EXTENSION II S37 APPLICATION**

Figure 4
Wild Land Areas

Ref No: 211628	Created By: SH	Rev No: 1
Scale: 1:60,000	Drawing Size: A3	Date: 20/12/2021
Coordinate System: BNG OS GB 1936 Datum		





Legend

Proposed Overhead Cable Route

Proposed Underground Cable Route

Proposed Cable Poles

1km Radii

5km Study

Cumulative Windfarm Status

(09/11/2021)

Operational

Consented

Appeal /

Aultguish Inn

Settlements

The Fish Road Heritage Path

Railway

A Road

North Coast 500

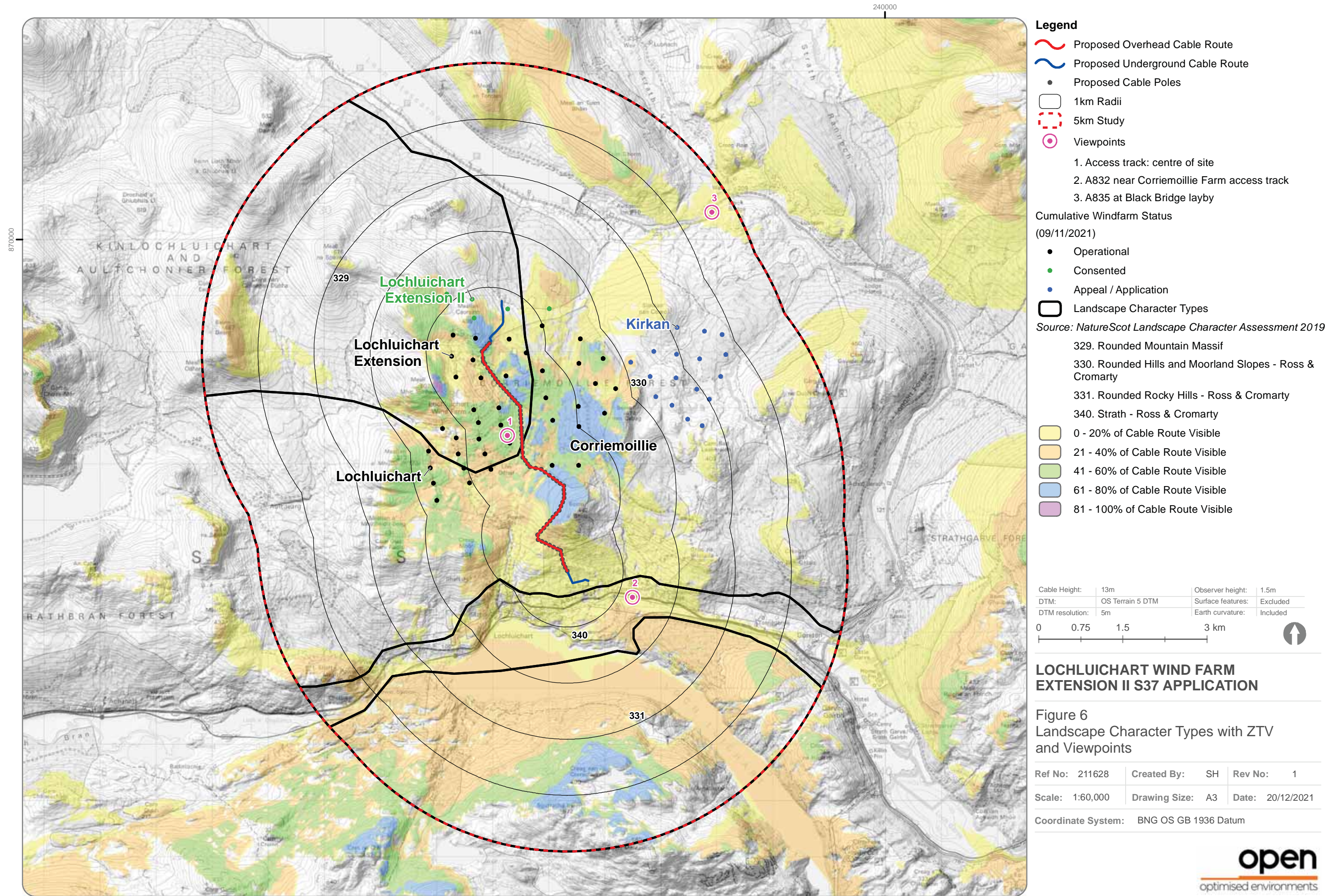


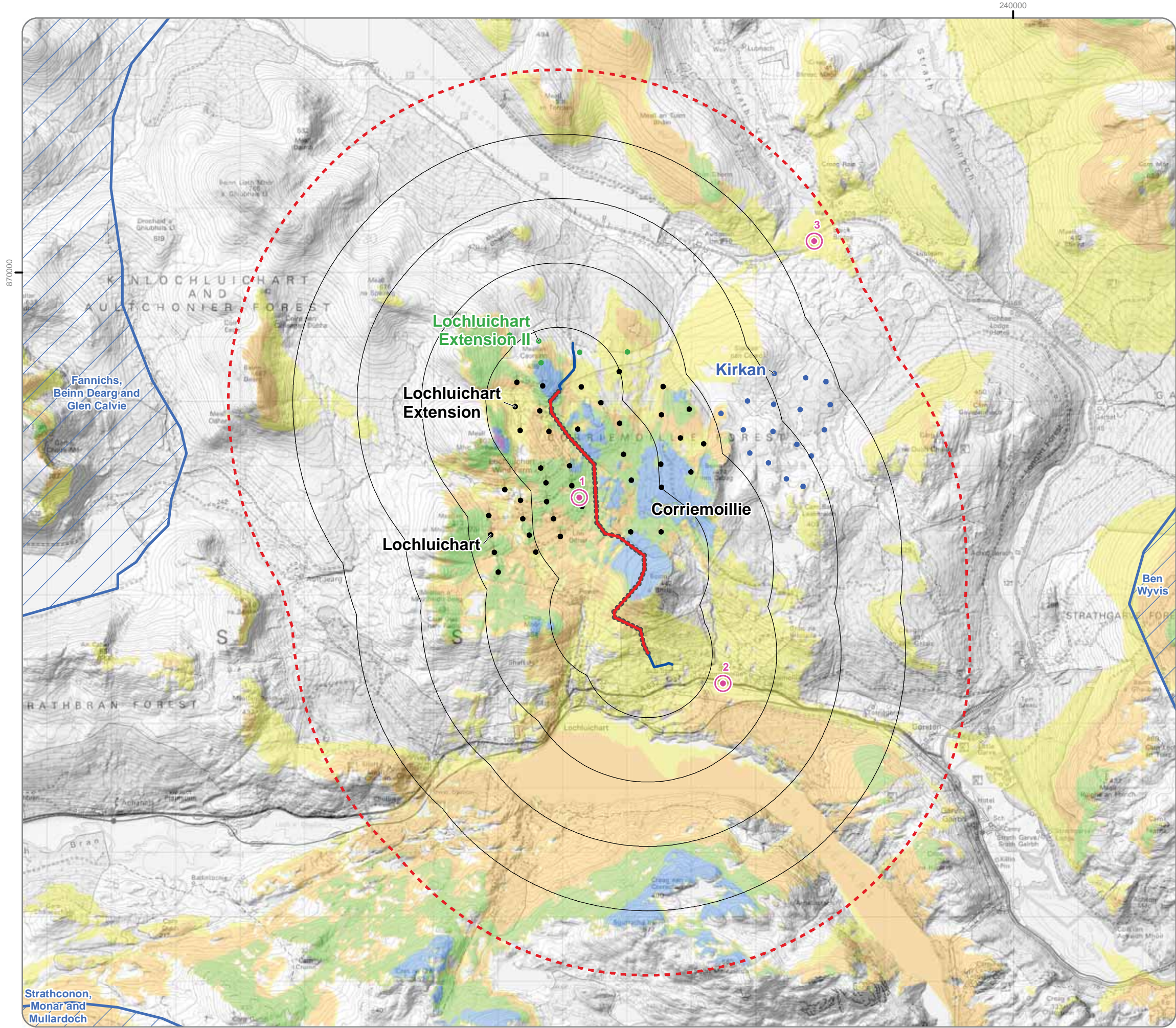
**LOCHLUICHART WIND FARM
EXTENSION II S37 APPLICATION**

**Figure 5
Visual Receptors**

Ref No: 211628	Created By: SH	Rev No: 1
Scale: 1:60,000	Drawing Size: A3	Date: 20/12/2021
Coordinate System: BNG OS GB 1936 Datum		







Legend

Proposed Overhead Cable Route

Proposed Underground Cable Route

Proposed Cable Poles

1km Radii

5km Study Area

Viewpoints

1. Access track: centre of site

2. A832 near Corriemoillie Farm access track

3. A835 at Black Bridge layby

Cumulative Windfarm Status
(09/11/2021)

Operational

Consented

Appeal / Application

Highland Special Landscape Area

Overhead Cable Route ZTV

0 - 20% of Cable Route Visible

21 - 40% of Cable Route Visible

41 - 60% of Cable Route Visible

61 - 80% of Cable Route Visible

81 - 100% of Cable Route Visible

Cable Height:	13m	Observer height:	1.5m
DTM:	OS Terrain 5 DTM	Surface features:	Excluded
DTM resolution:	5m	Earth curvature:	Included

00.751.53

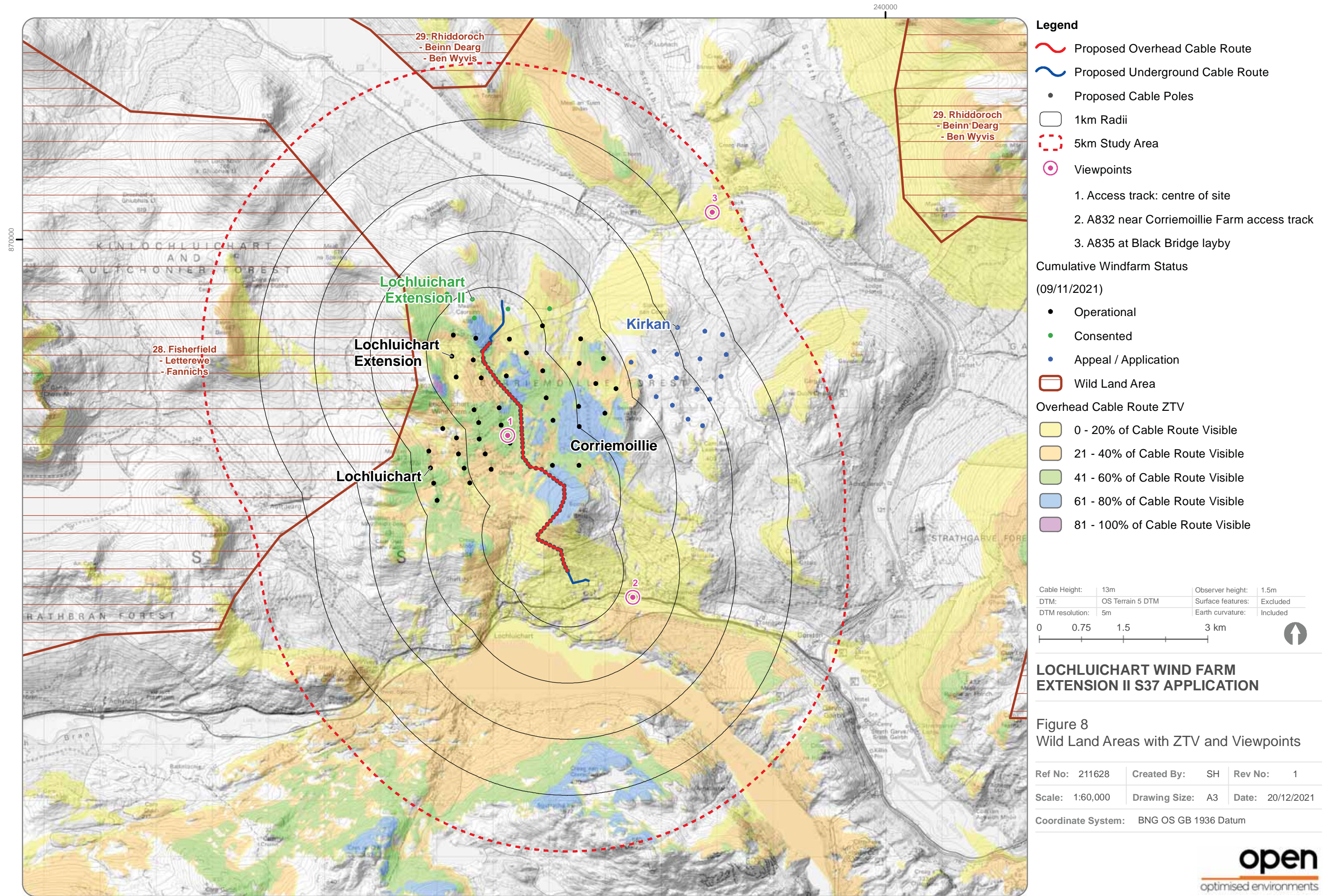
km

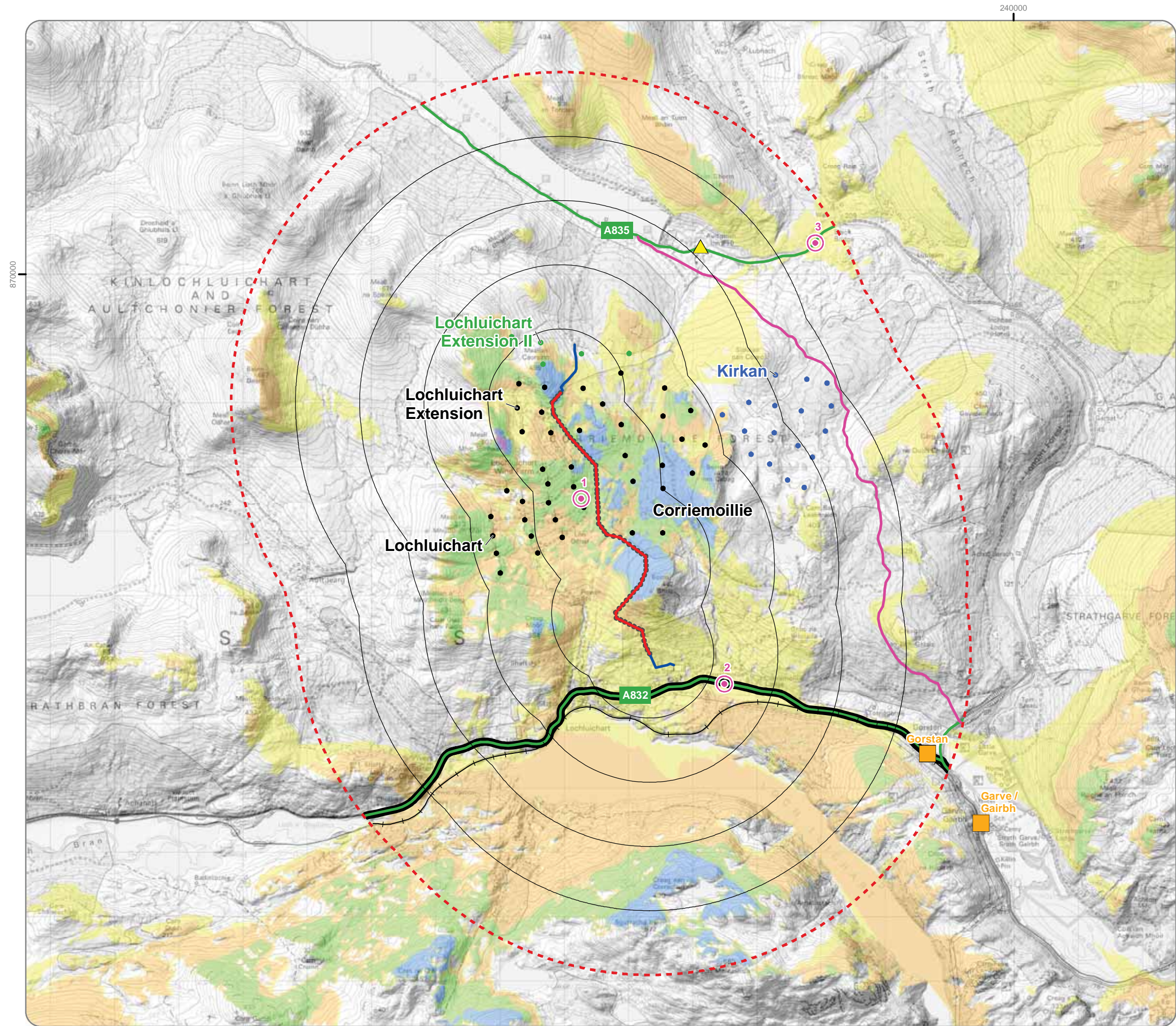
**LOCHLUICHART WIND FARM
EXTENSION II S37 APPLICATION**

Figure 7
Landscape Designations with ZTV
and Viewpoints

Ref No:	211628	Created By:	SH	Rev No:	1
Scale:	1:60,000	Drawing Size:	A3	Date:	20/12/2021
Coordinate System: BNG OS GB 1936 Datum					







Legend

- Proposed Overhead Cable Route
- Proposed Underground Cable Route
- Proposed Cable Poles
- 1km Radii
- 5km Study Area
- Viewpoints
- 1. Access track: centre of site
- 2. A832 near Corriemoillie Farm access track
- 3. A835 at Black Bridge layby

Cumulative Windfarm Status
(09/11/2021)

- Operational
- Consented
- Appeal / Application
- Aultguish Inn
- Settlements
- The Fish Road Heritage Path
- Railway
- A Road
- North Coast 500

Overhead Cable Route ZTV

- 0 - 20% of Cable Route Visible
- 21 - 40% of Cable Route Visible
- 41 - 60% of Cable Route Visible
- 61 - 80% of Cable Route Visible
- 81 - 100% of Cable Route Visible

Cable Height:	13m	Observer height:	1.5m
DTM:	OS Terrain 5 DTM	Surface features:	Excluded
DTM resolution:	5m	Earth curvature:	Included

00.751.53

km

LOCHLUICHART WIND FARM
EXTENSION II S37 APPLICATION

Figure 9
Visual Receptors with ZTV and Viewpoints

Ref No:	211628	Created By:	SH	Rev No:	1
Scale:	1:60,000	Drawing Size:	A3	Date:	20/12/2021
Coordinate System: BNG OS GB 1936 Datum					