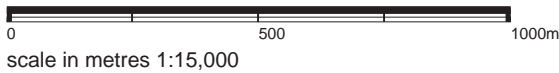


Viewpoint 9: Avenue of Fairburn Estate



Grid Ref: 247591 853038 Distance to nearest turbine: 20.780km AOD: 99.2m



This viewpoint is located on the minor road leading to Fairburn House. From Marybank, follow the minor road south towards Muir of Fairburn and then take the first minor road west towards Fairburn House. The viewpoint is located west of Black Dyke Wood.

| |
|---|
| THC Viewpoint 9 Avenue of Fairburn Estate Fig 8.56 |
| Lochluichart Wind Farm Extension II EIA |

Extent of 50mm single frame image



Photomontage


© Crown copyright and database rights 2019 Ordnance Survey 0100031673.

Viewpoint 9: Avenue of Fairburn Estate Distance to nearest turbine: 20.780km Camera: EOS 5D Mark II Focal length: 50mm vertical (27°) x 28mm horizontal (65.5°) Camera height: 1.5m Date: 16/05/18 Time: 14:00

The images contained on this page and the following two pages are not representative of scale and distance from the actual Viewpoint and show the wind farm development in its wider landscape context only.



Viewpoint 9 Existing view




Viewpoint 9 Wireline overlay



Viewpoint 9 Existing view

Viewpoint 9 Cumulative Wireline. Application turbines in red, operational / under construction in blue, consented in purple and application in orange.





© Crown copyright and database rights 2019 Ordnance Survey 0100031673.

Viewpoint 9: Avenue of Fairburn Estate

Distance to nearest turbine: 20.780km Camera: EOS 5D Mark II Focal length: 50mm Camera height: 1.5m Date: 16/05/18 Time: 14:00

When viewed at a comfortable arm's length, this image is representative of the maximum field of view of clear vision but is not representative of scale and distance.