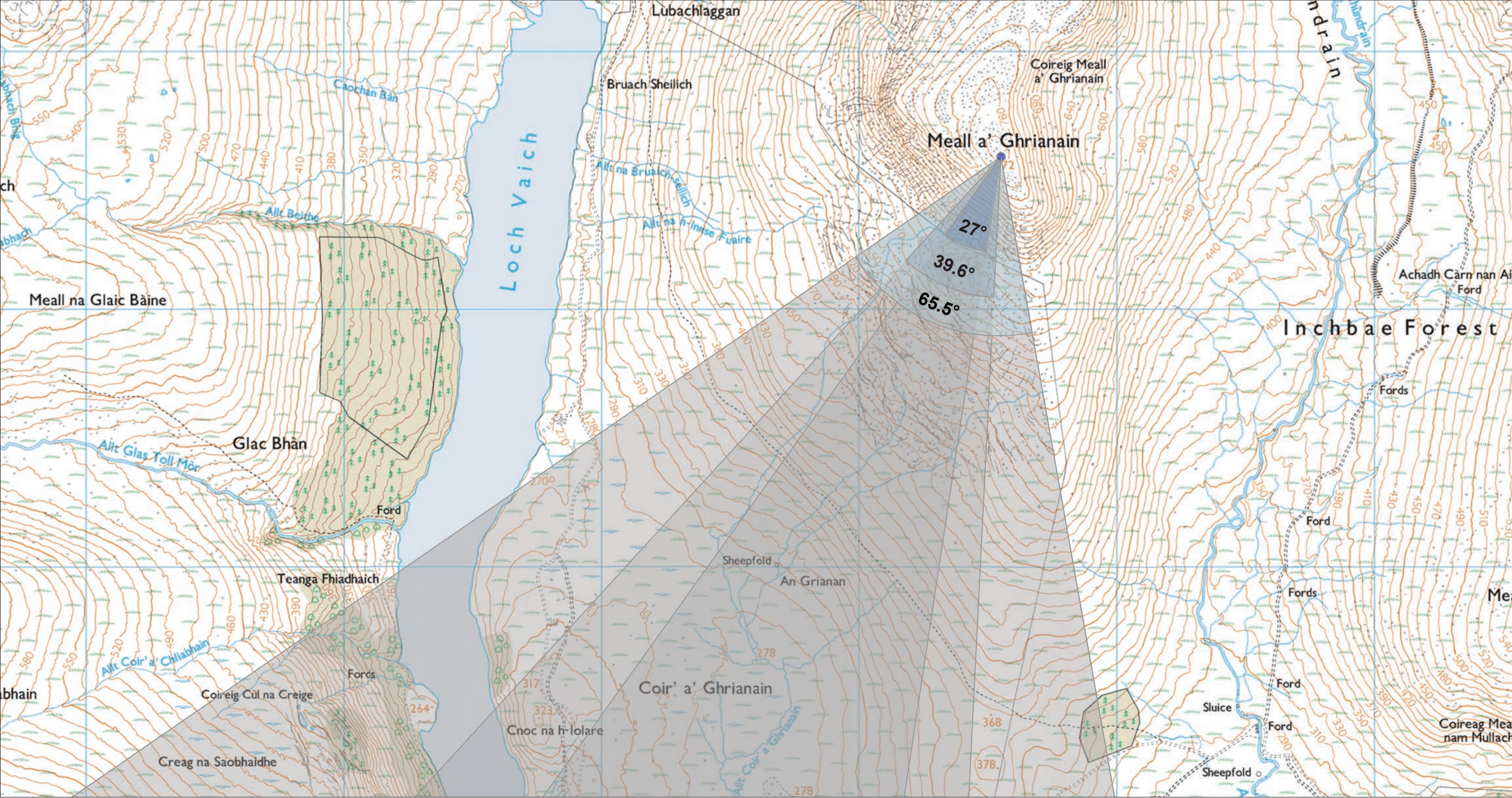


Viewpoint 8: Beinn a Chaisteil



Grid Ref: 236550 877594 Distance to nearest turbine: 9.186km AOD: 774.47m

This viewpoint is located on the summit of Beinn a Chaisteil (774m AOD). The route to the viewpoint starts at Black Bridge on the A835 to the east of Aultguish Inn. From here a track is routed north-west through Strath Vaich and then northwards along the eastern shore of Loch Vaich. At the northern end of the loch, walkers must navigate a route, eastwards, across the steep hill slopes to reach the summit.

THC Viewpoint 8
Beinn a Chaisteil
Fig 8.55

Lochluichart Wind Farm
Extension II EIA

Extent of 50mm single frame image



Viewpoint 8: Beinn a Chaisteil


Distance to nearest turbine: 9.186km Camera: EOS 6D Focal length: 50mm vertical (27°) x 28mm horizontal (65.5°) Camera height: 1.5m Date: 04/05/17 Time: 09:17

The images contained on this page and the following two pages are not representative of scale and distance from the actual Viewpoint and show the wind farm development in its wider landscape context only.



Viewpoint 8 Existing view

Viewpoint 8 Wireline overlay

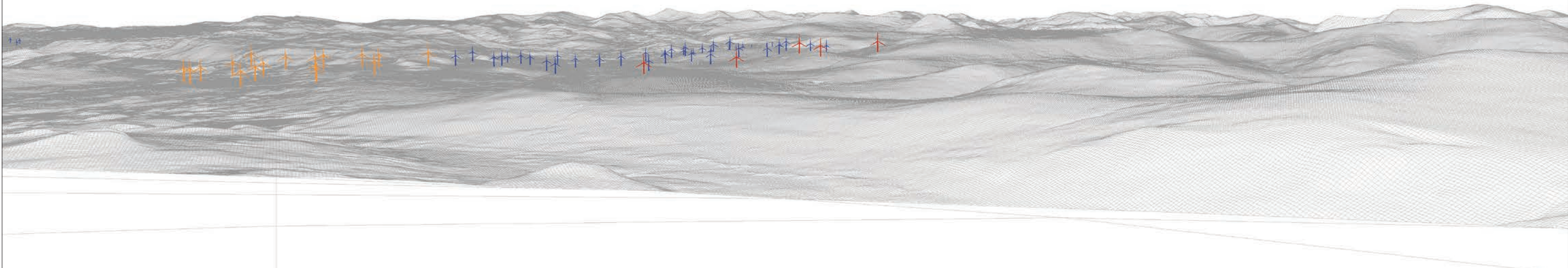




Viewpoint 8 Existing view

Viewpoint 8 Cumulative Wireline. Application turbines in red, operational / under construction in blue, consented in purple and application in orange.

Fairburn (24.88km)





Viewpoint 8: Beinn a Chaisteil

Distance to nearest turbine: 9.186km Camera: EOS 6D Focal length: 50mm Camera height: 1.5m Date: 04/05/17 Time: 09:17

When viewed at a comfortable arm's length, this image is representative of the maximum field of view of clear vision but is not representative of scale and distance.

**Viewpoint 8: Beinn a Chaisteil**

Distance to nearest turbine: 9.186km

Camera: EOS 6D

Focal length: 75mm

Camera height: 1.5m

Date: 04/05/17

Time: 09:17

This image should be viewed at a comfortable arm's length (approx. 500mm).