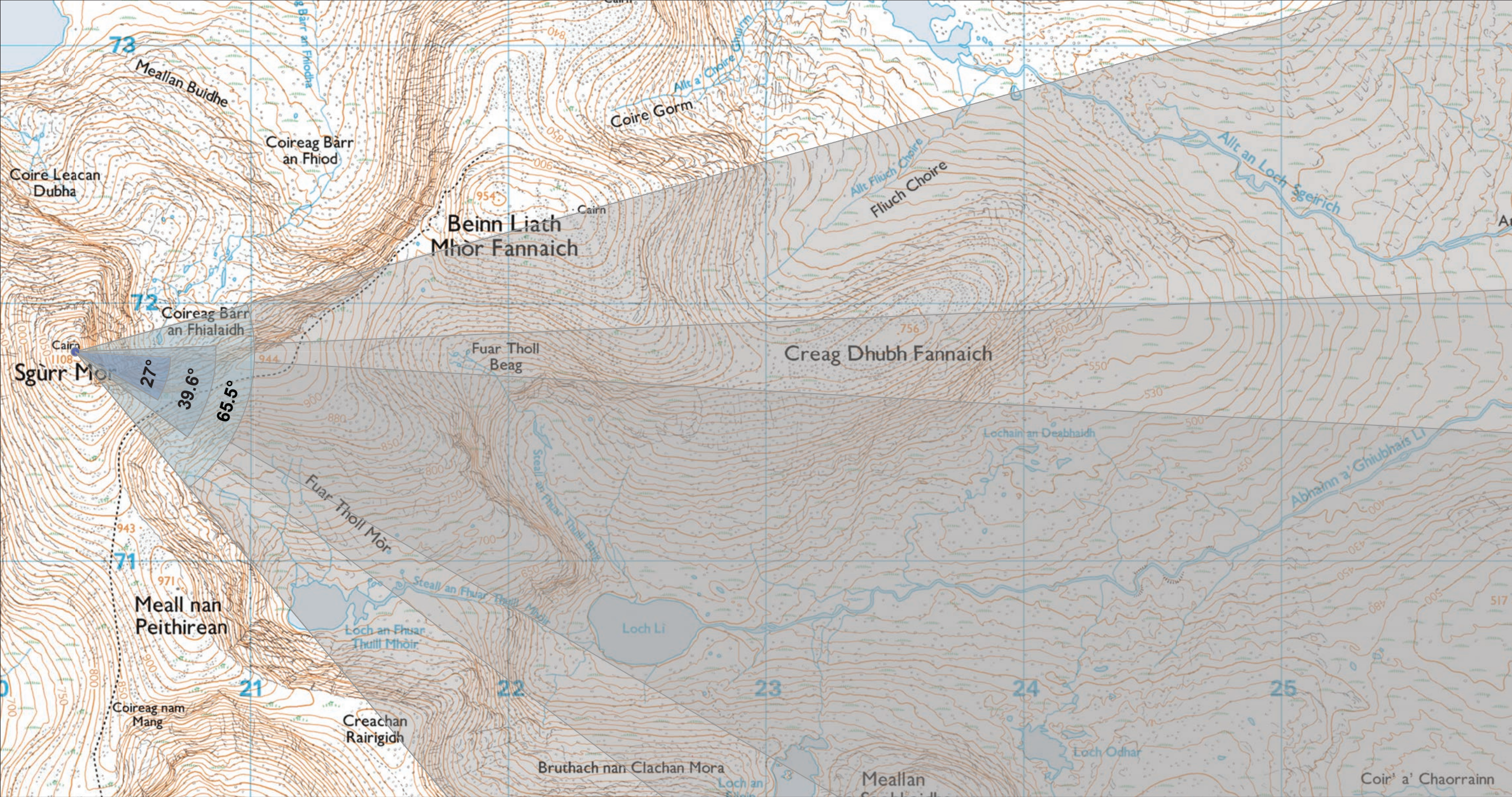
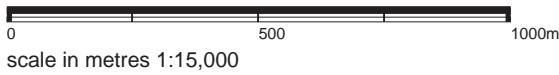


Viewpoint 7: Summit of Sgurr Mor



Grid Ref: 220317 871814 Distance to nearest turbine: 12.188km AOD: 1109.65m



This viewpoint is located on the summit of Sgurr Mor (1110m AOD). The route to the viewpoint starts to the west of Lochluichart and east of Grudie Power Station, where an access track provides a turn-off to the north from the A832. The track follows the course of the Grudie River to the north-west and then the northern shore of Loch Fannich to the west. From Fannich Lodge a track is routed north over Creag a Choire Riabhaich (599m AOD) and Meall Gorm (949m AOD) and then north-west along the ridge through Meall nam Peitherean (974m AOD) to the summit of Sgurr Mor.

THC Viewpoint 7
Sgurr Mor
Fig 8.54

Lochluichart Wind Farm
Extension II EIA

Extent of 50mm single frame image



Photomontage


Viewpoint 7: Sgurr Mor Distance to nearest turbine: 12.188km Camera: EOS 6D Focal length: 50mm vertical (27°) x 28mm horizontal (65.5°) Camera height: 1.5m Date: 03/05/17 Time: 12:13

The images contained on this page and the following two pages are not representative of scale and distance from the actual Viewpoint and show the wind farm development in its wider landscape context only.



Viewpoint 7 Existing view


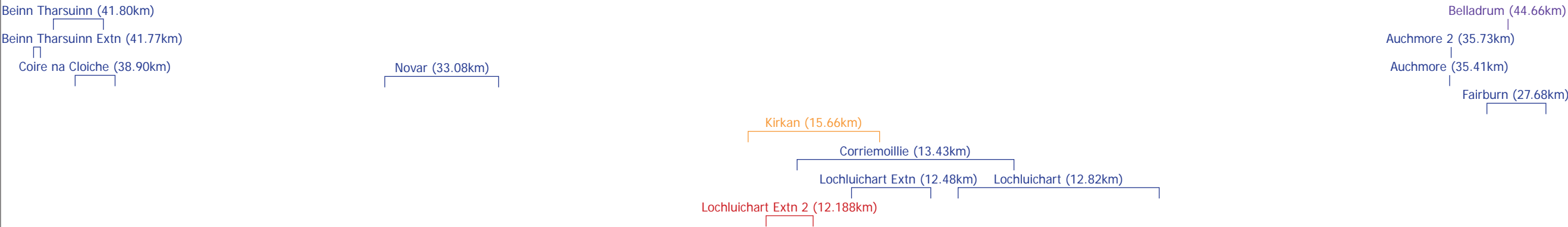
Viewpoint 7 Wireline overlay





Viewpoint 7 Existing view

Viewpoint 7 Cumulative Wireline. Application turbines in red, operational / under construction in blue, consented in purple and application in orange.





© Crown copyright and database rights 2019 Ordnance Survey 0100031673.

Viewpoint 7: Sgurr Mor

Distance to nearest turbine: 12.188km Camera: EOS 6D Focal length: 50mm Camera height: 1.5m Date: 03/05/17 Time: 12:13

When viewed at a comfortable arm's length, this image is representative of the maximum field of view of clear vision but is not representative of scale and distance.



© Crown copyright and database rights 2019. Ordnance Survey 0100031673.

Viewpoint 7: Sgurr Mor

Distance to nearest turbine: 12.188km

Camera: EOS 6D

Focal length: 75mm

Camera height: 1.5m

Date: 03/05/17

Time: 12:13

This image should be viewed at a comfortable arm's length (approx. 500mm).