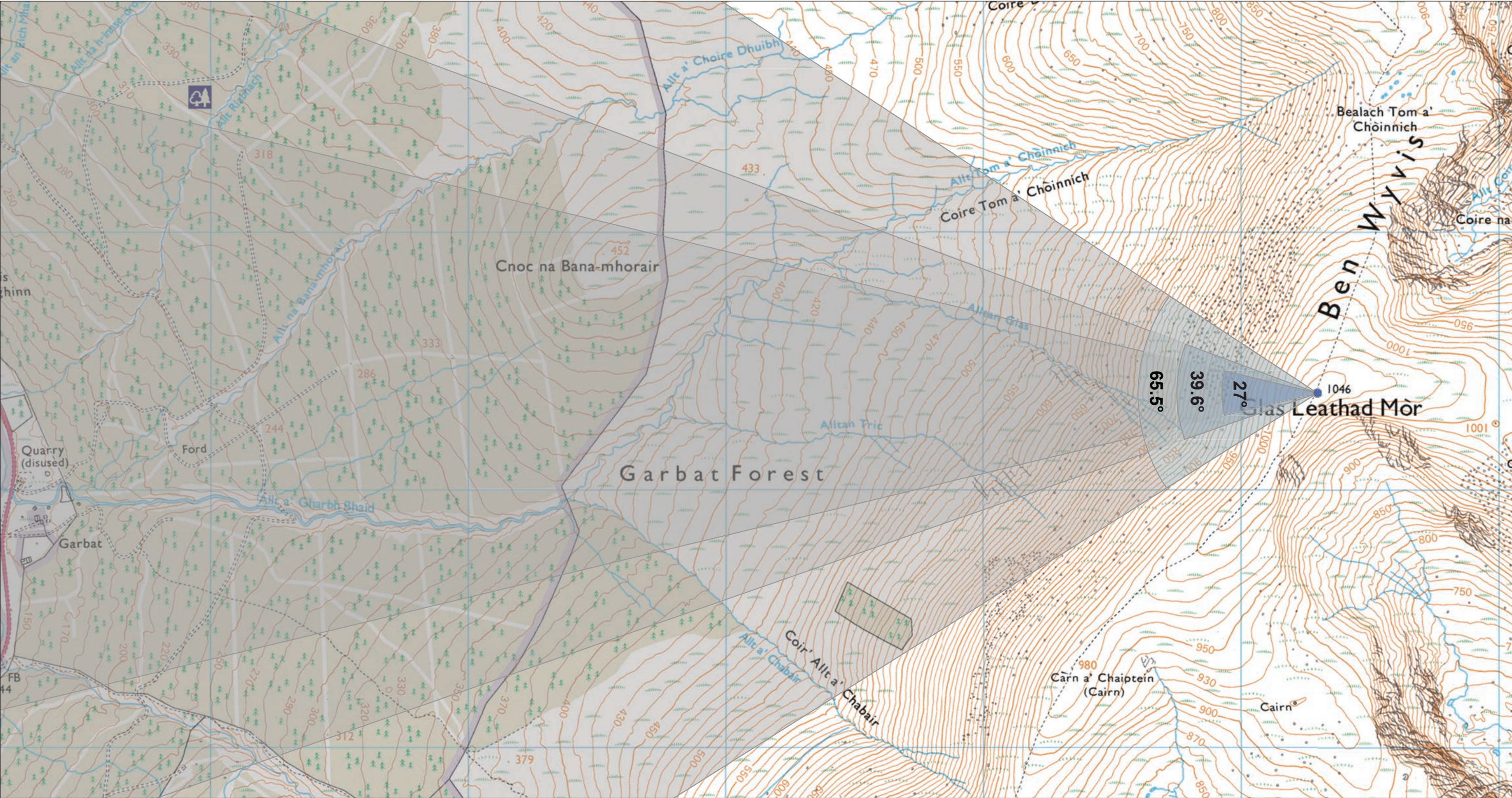


Viewpoint 5: Ben Wyvis (Glas Leathad Mor)



Grid Ref: 246289 868377 Distance to nearest turbine: 12.286km AOD: 1047.25m



This viewpoint is located on the summit of Glas Leathad Mor (1047m AOD). The route to the viewpoint starts at the public car park to the south of Garbat. It follows the course of Allt a Bhealach Mhoir eastwards through to Bealach Mor. A narrow path ascends the steep slopes northwards to An Cabar (946m AOD) and then north-east across the ridge of the Ben Wyvis range to Glas Leathad Mor.

THC Viewpoint 5 Ben Wyvis (Glas Leathad Mor) Fig 8.52
Lochluichart Wind Farm Extension II EIA

Extent of 50mm single frame image



Photomontage


Viewpoint 5: Ben Wyvis (Glas Leathad Mor) Distance to nearest turbine: 12.286km Camera: EOS 5D Mark II Focal length: 50mm vertical (27°) x 28mm horizontal (65.5°) Camera height: 1.5m Date: 16/05/18 Time: 10:58

The images contained on this page and the following two pages are not representative of scale and distance from the actual Viewpoint and show the wind farm development in its wider landscape context only.



Viewpoint 5 Existing view

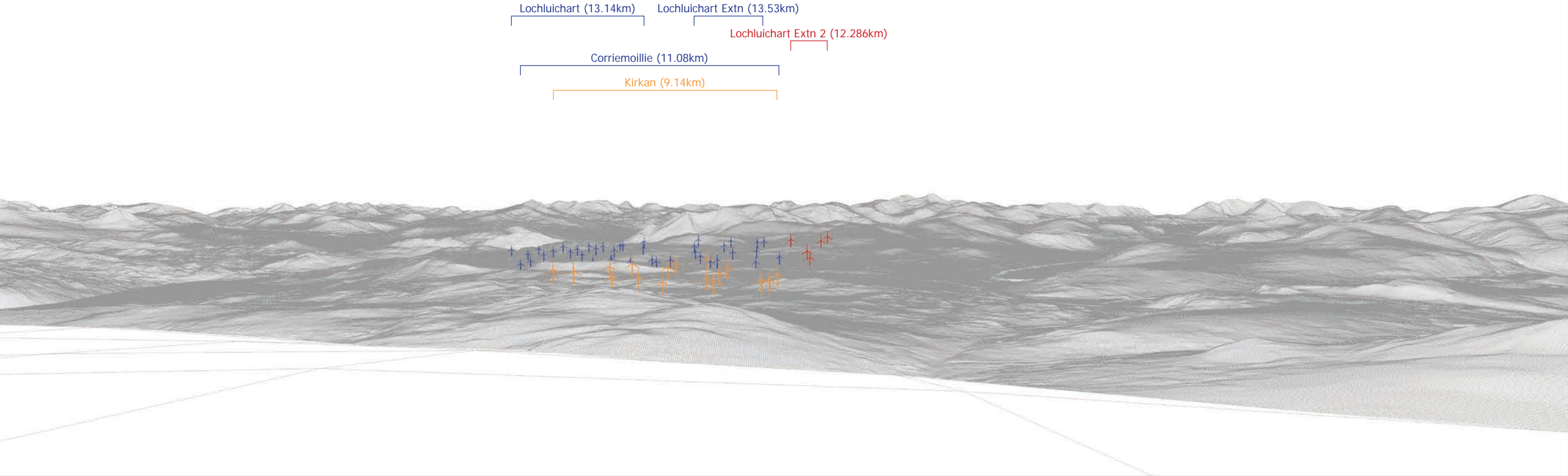
Viewpoint 5 Wireline overlay





Viewpoint 5 Existing view

Viewpoint 5 Cumulative Wireline. Application turbines in red, operational / under construction in blue, consented in purple and application in orange.





Viewpoint 5: Ben Wyvis (Glas Leathad Mor)

Distance to nearest turbine: 12.286km Camera: EOS 5D Mark II Focal length: 50mm Camera height: 1.5m Date: 16/05/18 Time: 10:58

When viewed at a comfortable arm's length, this image is representative of the maximum field of view of clear vision but is not representative of scale and distance.



Viewpoint 5: Ben Wyvis (Glas Leathad Mor)

This image should be viewed at a comfortable arm’s length (approx. 500mm).