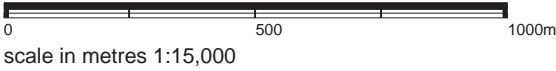


Viewpoint 4: Old Drovers Route



Grid Ref: 237546 867006 Distance to nearest turbine: 3.950km AOD: 334.66m



This viewpoint is located on the Old Drover's Road approximately half way between Aultguish Inn in the north and Gorstan in the south. The viewpoint is accessed by following the path south-east from Aultguish Inn, through the woodland on Druim Donn to the open hill slope on the western side of Carn na Dubh Choille (479m AOD).

THC Viewpoint 4
Old Drovers Route
Fig 8.51

Lochluichart Wind Farm
Extension II EIA

Extent of 50mm single frame image



Viewpoint 4: Old Drovers Route


Distance to nearest turbine: 3.950km Camera: EOS 6D Focal length: 50mm vertical (27°) x 28mm horizontal (65.5°) Camera height: 1.5m Date: 04/05/17 Time: 12:23

The images contained on this page and the following two pages are not representative of scale and distance from the actual Viewpoint and show the wind farm development in its wider landscape context only.



Viewpoint 4 Existing view


Viewpoint 4 Wireline overlay





Viewpoint 4 Existing view

Viewpoint 4 Cumulative Wireline. Application turbines in red, operational / under construction in blue, consented in purple and application in orange.





Viewpoint 4: Old Drovers Route

Distance to nearest turbine: 3.950km Camera: EOS 6D Focal length: 50mm Camera height: 1.5m Date: 11/06/15 Time: 07:51

When viewed at a comfortable arm's length, this image is representative of the maximum field of view of clear vision but is not representative of scale and distance.



© Crown copyright and database rights 2019 Ordnance Survey 0100031673.

Viewpoint 4: Old Drovers Route

Distance to nearest turbine: 3.950km

Camera: EOS 6D

Focal length: 75mm

Camera height: 1.5m

Date: 04/05/17

Time: 12:23

This image should be viewed at a comfortable arm's length (approx. 500mm).