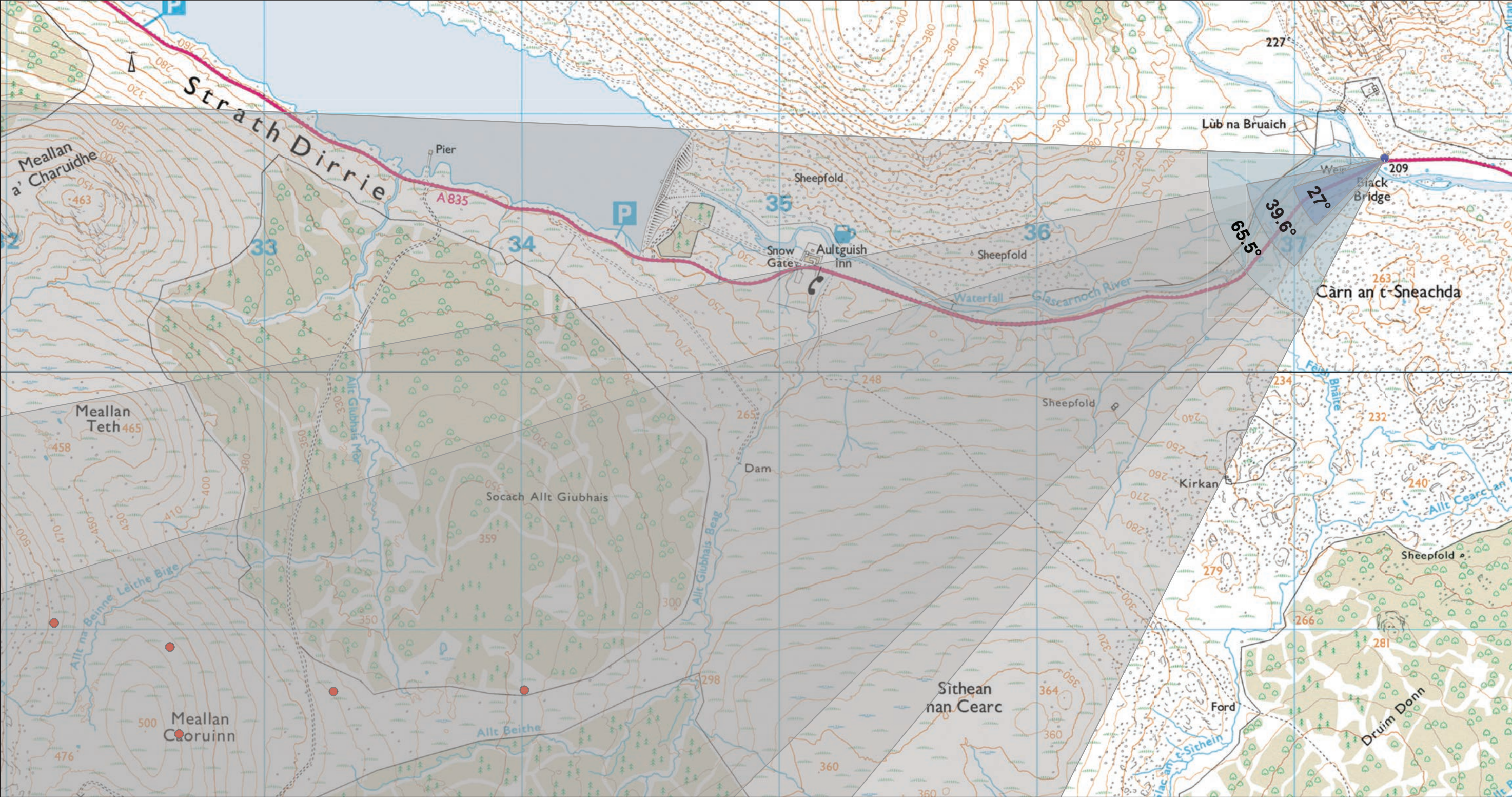


Viewpoint 2: A835, Black Water Bridge



Grid Ref: 237349 870830    Distance to nearest turbine: 3.962km    AOD: 212.64m

This viewpoint is located at the start of the Strath Vaich access track where it joins the A835 to the immediate east of Black Bridge.

THC Viewpoint 2  
**A835, Black Water Bridge**  
Fig 8.49

**Lochluichart Wind Farm  
Extension II EIA**



Extent of 50mm single frame image



Photomontage

**Viewpoint 2: A835, Black Water Bridge** Distance to nearest turbine: 3.962km Camera: EOS 5D Mark II Focal length: 50mm vertical (27°) x 28mm horizontal (65.5°) Camera height: 1.5m Date: 04/02/18 Time: 10:22


The images contained on this page and the following two pages are not representative of scale and distance from the actual Viewpoint and show the wind farm development in its wider landscape context only.





Viewpoint 2 Existing view

Viewpoint 2 Wireline overlay

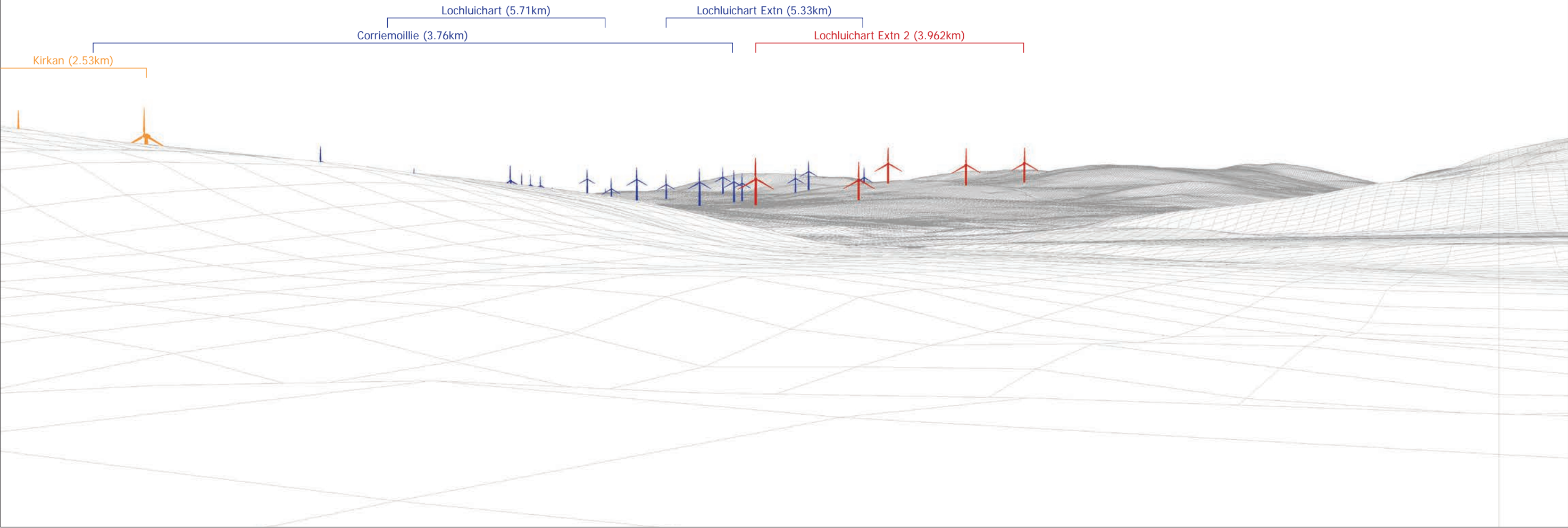






Viewpoint 2 Existing view

Viewpoint 2 Cumulative Wireline. Application turbines in red, operational / under construction in blue, consented in purple and application in orange.







© Crown copyright and database rights 2019 Ordnance Survey 0100031673.

**Viewpoint 2: A835, Black Water Bridge**

Distance to nearest turbine: 3.962km

Camera: EOS 5D Mark II

Focal length: 50mm

Camera height: 1.5m

Date: 04/02/18

Time: 10:22

When viewed at a comfortable arm's length, this image is representative of the maximum field of view of clear vision but is not representative of scale and distance.



**Viewpoint 2: A835, Black Water Bridge**

Distance to nearest turbine: 3.962km

Camera: EOS 5D Mark II

Focal length: 75mm

Camera height: 1.5m

Date: 04/02/18

Time: 10:22

This image should be viewed at a comfortable arm's length (approx. 500mm).