

View from A835, Aultguish Inn



Photomontage showing proposed Lochluichart Wind Farm Extension II



Photomontage showing consented Lochluichart Wind Farm Extension II

- OS Reference:
- Eye level:
- Direction of view:
- Nearest turbine:
- Horizontal field of view
- Viewing distance
- Paper size:
- Correct printed image sizes:
- Camera height:
- Turbine height (to tip):
- 235166 E 870394 N

- c 229 m AOD

- 233 degrees

- 1.99 km

- 53.5 degrees

- View flat at a comfortable arm’s length

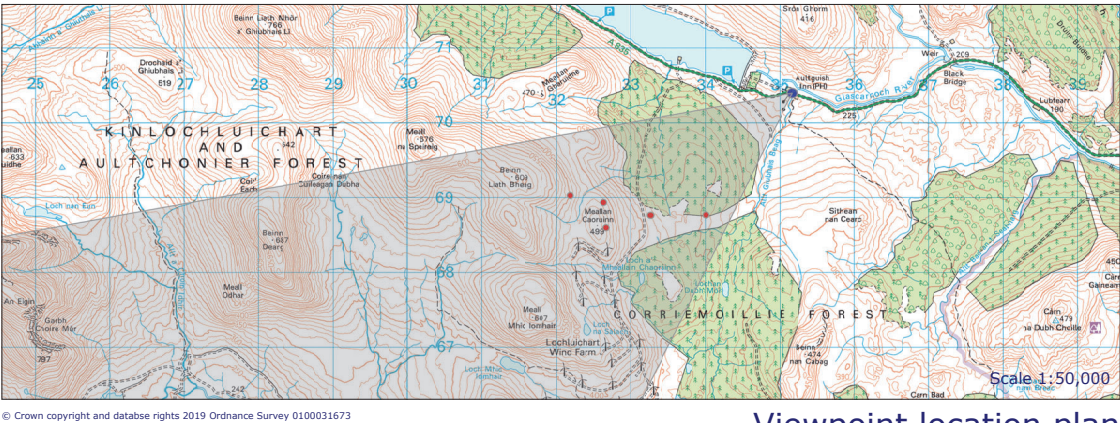
- 841 x 841 mm

- 820 x 260 mm

- 1.5 m AGL

- 149.9m

Note: Visualisations can give an impression of the appearance of a landscape and proposed wind farm. However neither photographs or visualisations can convey a view exactly as it would be seen by the human eye in reality.



Viewpoint location plan

View from A835, Black Water Bidge



Photomontage showing proposed Lochluichart Wind Farm Extension II (existing turbines have been montaged in this view)



Photomontage showing consented Lochluichart Wind Farm Extension II (existing turbines have been montaged in this view)

- OS Reference:
- Eye level:
- Direction of view:
- Nearest turbine:
- Horizontal field of view
- Viewing distance
- Paper size:
- Correct printed image sizes:
- Camera height:
- Turbine height (to tip):
- 237349 E 870830 N

- c 213 m AOD

- 247 degrees

- 3.96 km

- 53.5 degrees

- View flat at a comfortable arm’s length

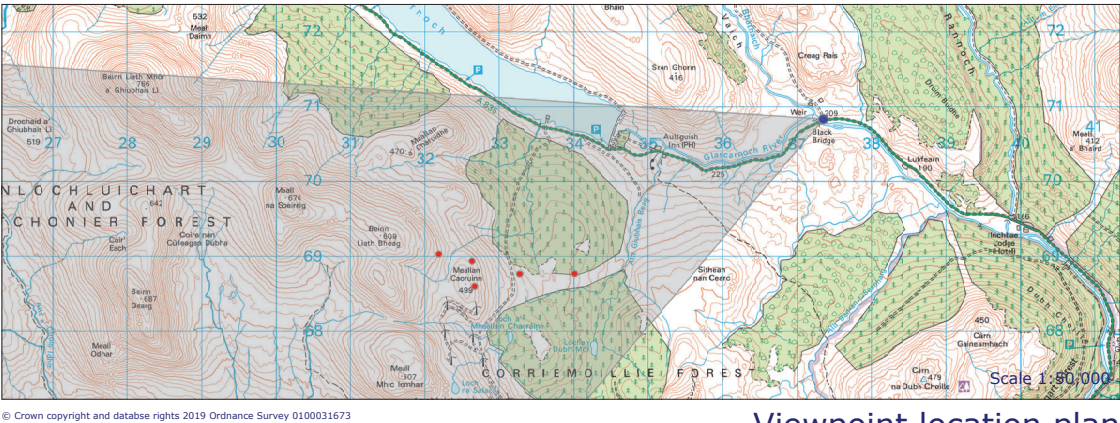
- 841 x 841 mm

- 820 x 260 mm

- 1.5 m AGL

- 149.9m

Note: Visualisations can give an impression of the appearance of a landscape and proposed wind farm. However neither photographs or visualisations can convey a view exactly as it would be seen by the human eye in reality.



Viewpoint location plan

View from Old Drovers Route, Corriemoillie



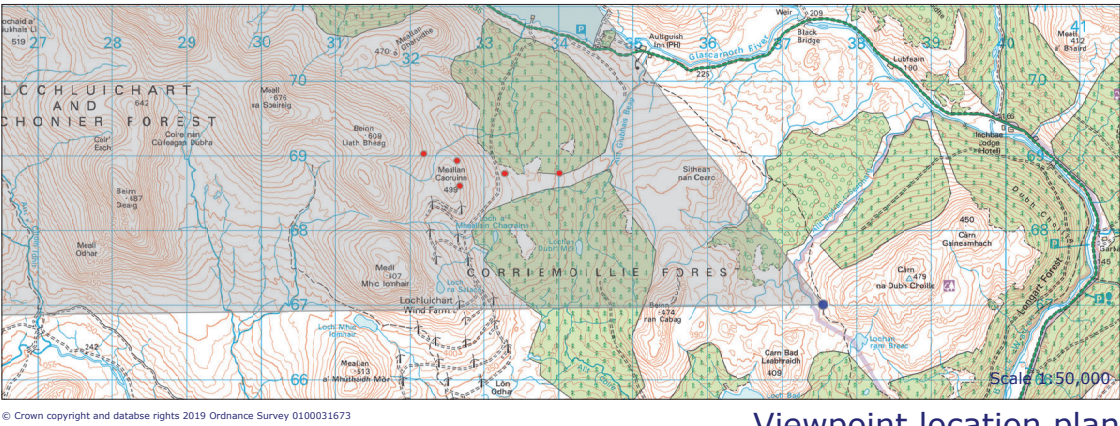
Photomontage showing proposed Lochluichart Wind Farm Extension II



Photomontage showing consented Lochluichart Wind Farm Extension II

OS Reference:	- 237546 E 867006 N
Eye level:	- c 335 m AOD
Direction of view:	- 296 degrees
Nearest turbine:	- 3.95 km
Horizontal field of view	- 53.5 degrees
Viewing distance	- View flat at a comfortable arm’s length
Paper size:	- 841 x 841 mm
Correct printed image sizes:	- 820 x 260 mm
Camera height:	- 1.5 m AGL
Turbine height (to tip):	- 149.9m

Note: Visualisations can give an impression of the appearance of a landscape and proposed wind farm. However neither photographs or visualisations can convey a view exactly as it would be seen by the human eye in reality.



Viewpoint location plan

View from Ben Wyvis (Glas Leathad Mor)



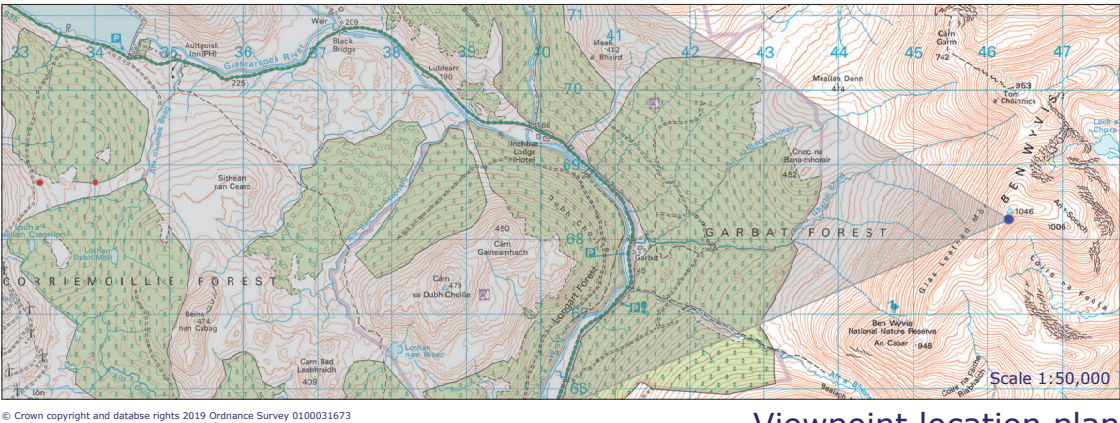
Photomontage showing proposed Lochluichart Wind Farm Extension II



Photomontage showing consented Lochluichart Wind Farm Extension II

OS Reference:	- 246289 E 868377 N
Eye level:	- c 1047 m AOD
Direction of view:	- 274 degrees
Nearest turbine:	- 12.28 km
Horizontal field of view	- 53.5 degrees
Viewing distance	- View flat at a comfortable arm’s length
Paper size:	- 841 x 841 mm
Correct printed image sizes:	- 820 x 260 mm
Camera height:	- 1.5 m AGL
Turbine height (to tip):	- 149.9m

Note: Visualisations can give an impression of the appearance of a landscape and proposed wind farm. However neither photographs or visualisations can convey a view exactly as it would be seen by the human eye in reality.



Viewpoint location plan

View from Beinn a Chaisteil



Photomontage showing proposed Lochluichart Wind Farm Extension II



Photomontage showing consented Lochluichart Wind Farm Extension II

- OS Reference:
- Eye level:
- Direction of view:
- Nearest turbine:
- Horizontal field of view
- Viewing distance
- Paper size:
- Correct printed image sizes:
- Camera height:
- Turbine height (to tip):
- 236550 E 877594 N

- c 774 m AOD

- 202 degrees

- 9.18 km

- 53.5 degrees

- View flat at a comfortable arm’s length

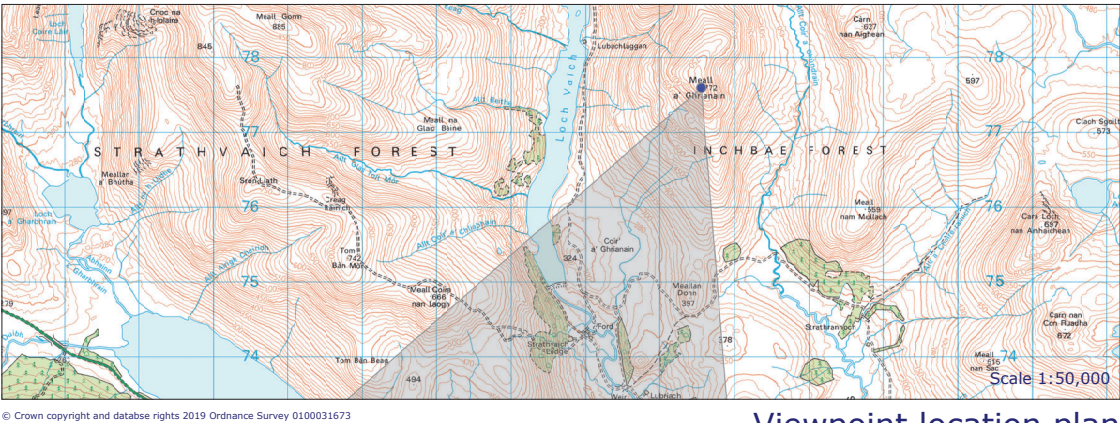
- 841 x 841 mm

- 820 x 260 mm

- 1.5 m AGL

- 149.9m

Note: Visualisations can give an impression of the appearance of a landscape and proposed wind farm. However neither photographs or visualisations can convey a view exactly as it would be seen by the human eye in reality.



Viewpoint location plan

View from Beinn Dearg



Photomontage showing proposed Lochluichart Wind Farm Extension II (existing turbines have been montaged in this view)



Photomontage showing consented Lochluichart Wind Farm Extension II (existing turbines have been montaged in this view)

- OS Reference:
- Eye level:
- Direction of view:
- Nearest turbine:
- Horizontal field of view
- Viewing distance
- Paper size:
- Correct printed image sizes:
- Camera height:
- Turbine height (to tip):
- 225952 E 881158 N

- c 1083 m AOD

- 150 degrees

- 13.63 km

- 53.5 degrees

- View flat at a comfortable arm’s length

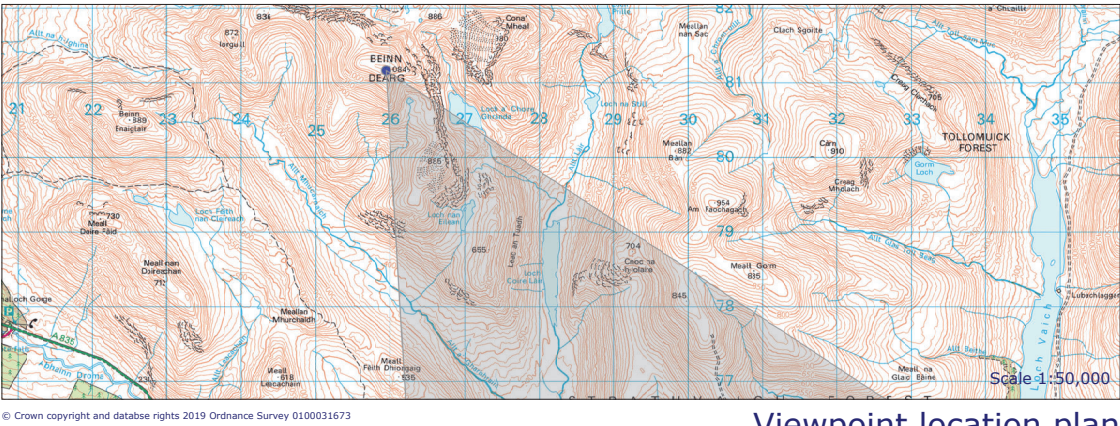
- 841 x 841 mm

- 820 x 260 mm

- 1.5 m AGL

- 149.9m

Note: Visualisations can give an impression of the appearance of a landscape and proposed wind farm. However neither photographs or visualisations can convey a view exactly as it would be seen by the human eye in reality.



Viewpoint location plan