


## A835 Black Bridge Road



Wireline drawing

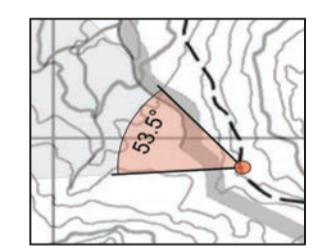
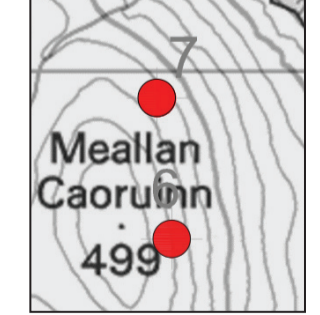
View flat at a comfortable arm's length

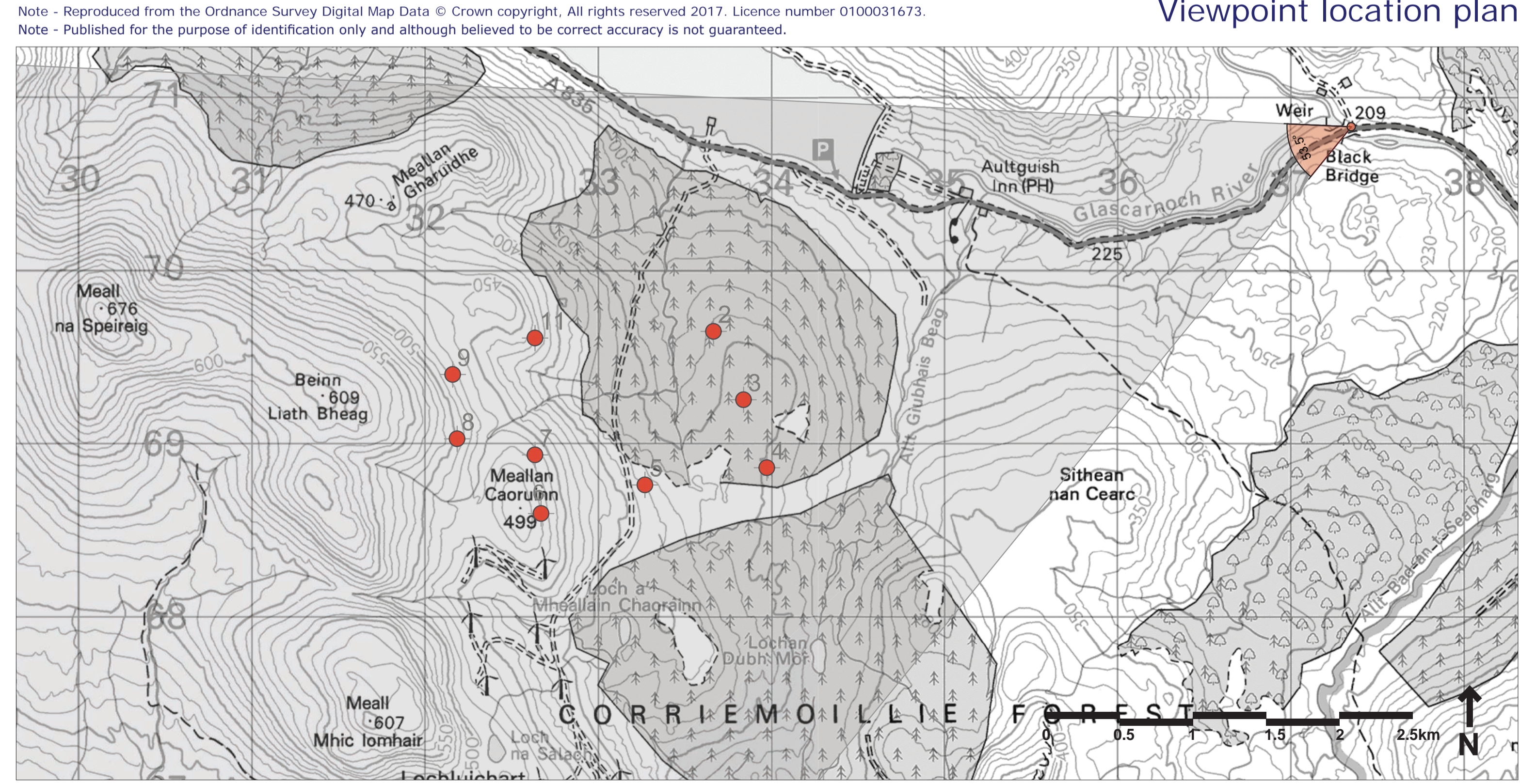
Wireline view illustrating Lochluichart Extension II wind farm layout.

**Viewpoint Data: -**

- OS Reference: - 237347 E 870830 N
- Eye level: - c 212.57 m AOD
- Direction of view: - 243.5 degrees
- Nearest turbine: - 3.847 km
- Horizontal field of view: - 53.5 degrees
- Principal distance: - 812.5 mm
- Paper size: - 841 x 594 mm (A1)
- Correct printed image sizes: - 820 x 260 mm
- Camera height: - 1.5 m AGL
- Turbine height (to tip): - 133m

**Legend: -**

-  Viewpoint location
-  Proposed layout



Viewpoint location plan

Wireline: While the landform and the curvature of the earth are taken into account, no features such as trees or buildings, which might otherwise obscure the views, are accounted for in the wirelines.

Note: Visualisations can give an impression of the appearance of a landscape and proposed wind farm. However neither photographs or visualisations can convey a view exactly as it would be seen by the human eye in reality.